

Scaled data based on original data using
LM-79-08 Approved Method: Electrical and Photometric Measurements of Solid-
State Lighting Products

Test Report Prepared for
Cooper Lighting Solutions
(formerly Eaton)

Brand: McGRAW-EDISON

Report Number: P957082

Luminaire Tested: **GALN-SB9C-750-U-SLL-HSS**

Issue Date: 1/21/2025

Test Information

Test Method: LM-79-08
Report Number: P957082
TEST IS SCALED FROM IESNA LM-79-08 TEST DATA (G2-2411-289-9)
Test Lab: INNOVATION CENTER
Issue Date: 1/21/2025
Manufacturer: COOPER LIGHTING SOLUTIONS (FORMERLY EATON)
Product Line: McGRAW-EDISON
Catalog Number: GALN-SB9C-750-U-SLL-HSS
Description: GALLEON AREA AND ROADWAY HIGH DENSITY LED LUMINAIRE
(9) 70 CRI, 5000K, 615mA LIGHTSQUARES WITH 26 LEDS EACH AND SPILL LIGHT
ELIMINATOR LEFT OPTICS WITH HOUSE SIDE SHIELD
Light Source: -
Ballast/Driver: -

Summary

Lumens per Lamp: N/A
Luminaire Lumens: 55078 lumens
Efficiency: N/A
Efficacy: 122.5 lumens/watt
Luminous Opening: Rectangular (W 1.5' x L: 1.5' x H: 0')
IES Classification: Type IV - Short
BUG Rating: B4 - U0 - G5

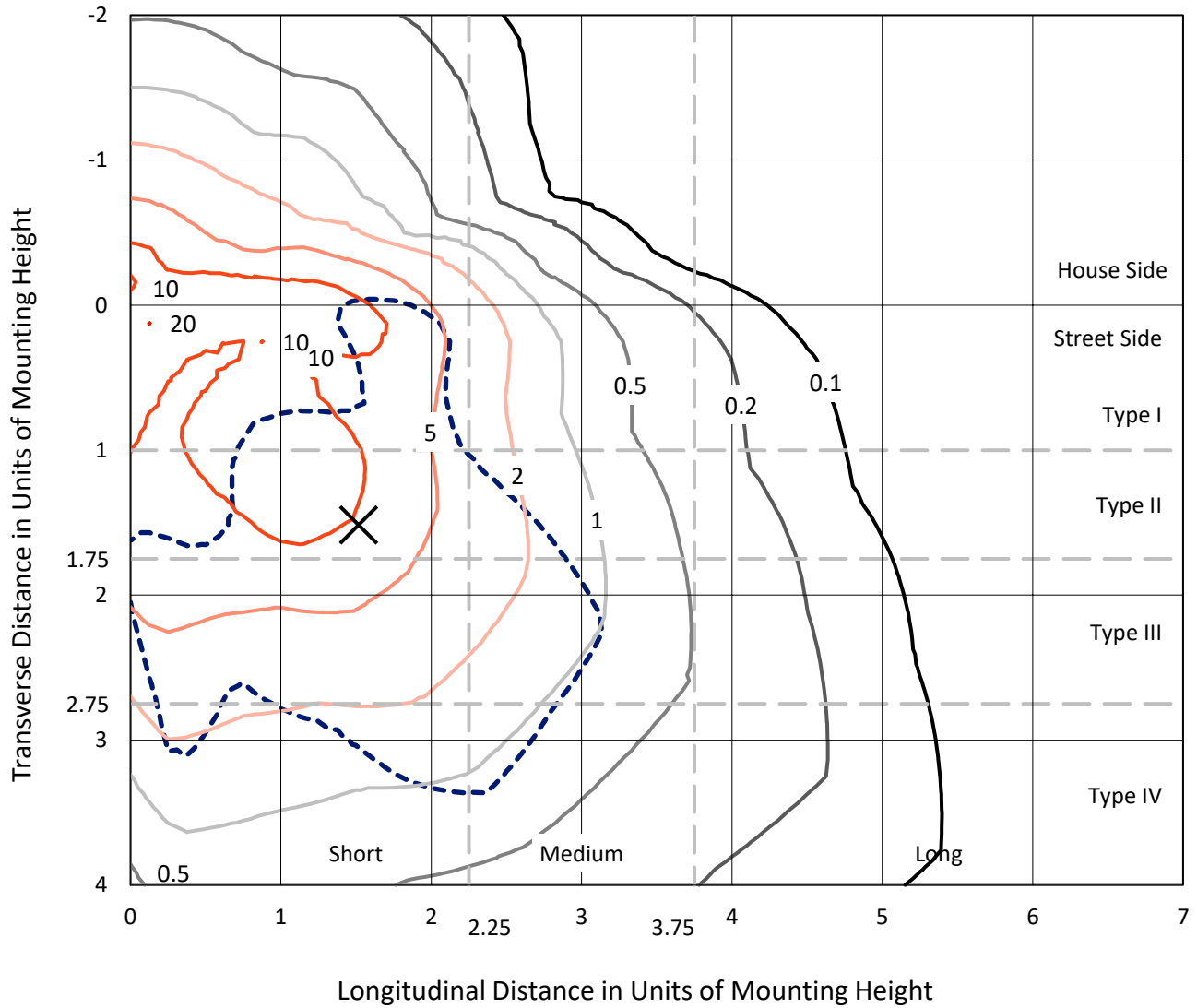
Input Watts (W): 449.8
Input Voltage (V): NR
Input Current (Ain): NR
Voltage Rise (V): NR
Power Factor: NR
Total Harmonic Distortion (THDi): NR
Frequency (hertz): 60
Stabilization Time: NR
Operation Time: NR
Ambient Temperature (°C): NR
Test Distance: 24 FT



REPORT NUMBER: P957082
 CATALOG NUMBER: GALN-SB9C-750-U-SLL-HSS

Iso-Footcandle Lines of Horizontal Illumination

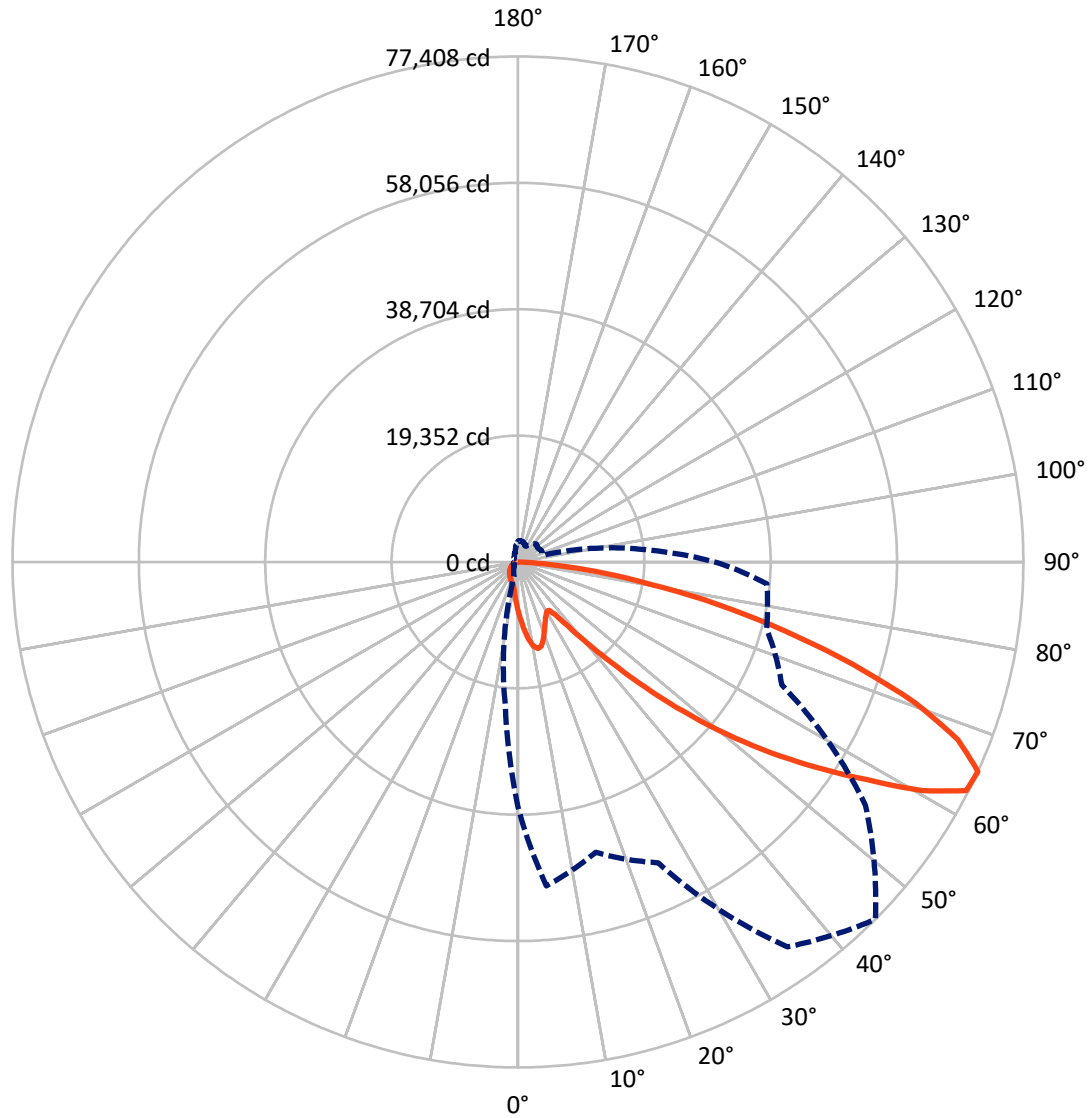
✕ Max cd
 - - - 1/2 Max cd



Based on 25 foot mounting height. Maximum calculated value = 20 fc
 Type IV - Short - N/A

REPORT NUMBER: P957082
CATALOG NUMBER: GALN-SB9C-750-U-SLL-HSS

Luminous Intensity Polar Plot



— Vertical Plane Through 45-Deg Lateral - - - Horizontal Cone Through 65-Deg Vertical

REPORT NUMBER: P957082

CATALOG NUMBER: GALN-SB9C-750-U-SLL-HSS

FLUX DISTRIBUTION:

		Downward	Upward	Total
House Side	Lumens	10947.8	0.0	10947.8
	% Fixture	19.9	0.0	19.9
Street Side	Lumens	44130.2	0.0	44130.2
	% Fixture	80.1	0.0	80.1
Total	Lumens	55078.0	0.0	55078.0
	% Fixture	100.0	0.0	100.0

ZONAL LUMENS:

Zone	Lumens	% Fixture
0°-10°	750.9	1.4
10°-20°	2250.8	4.1
20°-30°	3316.0	6.0
30°-40°	4260.1	7.7
40°-50°	6889.9	12.5
50°-60°	12082.0	21.9
60°-70°	15117.9	27.4
70°-80°	8834.2	16.0
80°-90°	1576.2	2.9
90°-100°	0.0	0.0
100°-110°	0.0	0.0
110°-120°	0.0	0.0
120°-130°	0.0	0.0
130°-140°	0.0	0.0
140°-150°	0.0	0.0
150°-160°	0.0	0.0
160°-170°	0.0	0.0
170°-180°	0.0	0.0
0°-90°	55078.0	100.0
0°-180°	55078.0	100.0

Coefficient of Utilization



REPORT NUMBER: P957082

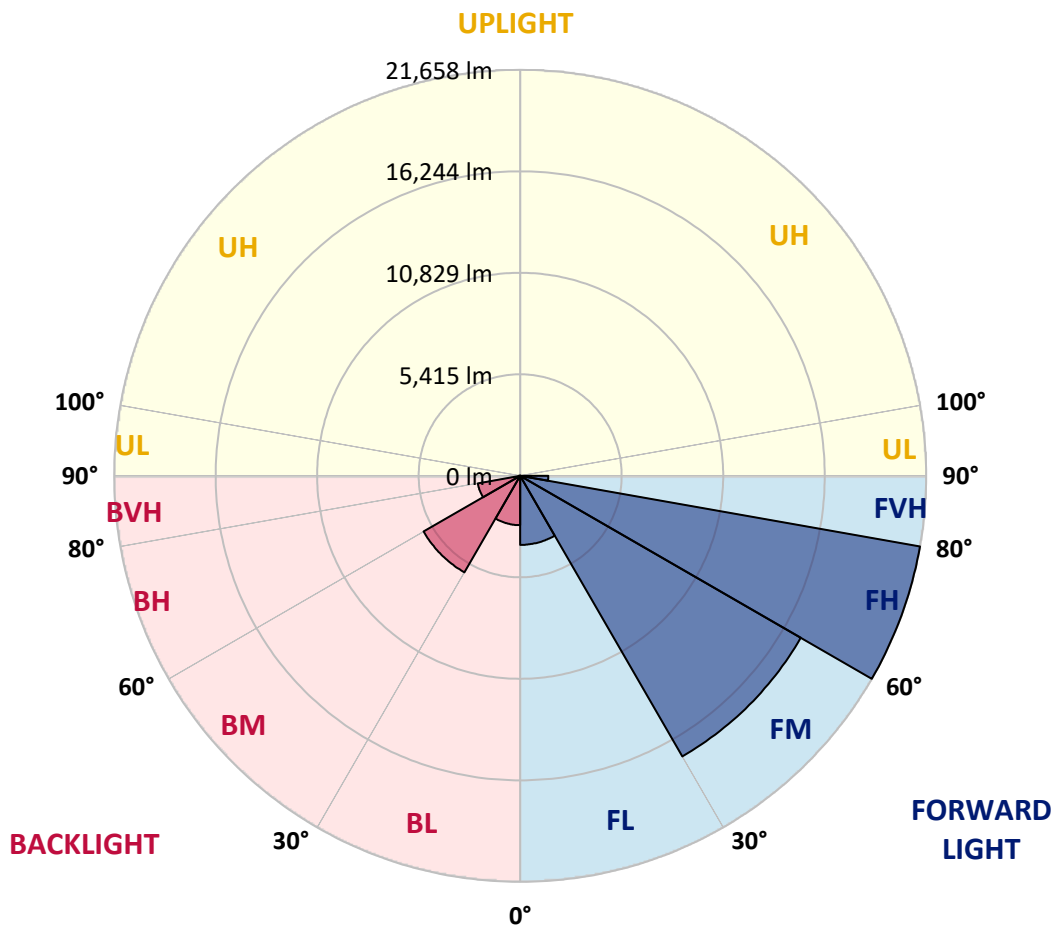
CATALOG NUMBER: GALN-SB9C-750-U-SLL-HSS

LUMINAIRE CLASSIFICATION SYSTEM LUMEN TABLE AND BUG RATING:

Zone	Lumens	% Fixture	Zone Rating/Lumen Limit		
			B	U	G
FL (0°-30°)	3685.4	6.7			
FM (30°-60°)	17284.1	31.4			
FH (60°-80°)	21658.4	39.3			G5
FVH (80°-90°)	1502.3	2.7			G5
BL (0°-30°)	2632.3	4.8	B4/5000		
BM (30°-60°)	5947.9	10.8	B4/8500		
BH (60°-80°)	2293.8	4.2	B3/2500		G3/2500
BVH (80°-90°)	73.9	0.1			G1/100
UL (90°-100°)	0.0	0.0		U0/0	
UH (100°-180°)	0.0	0.0		U0/0	

BUG Rating: B4-U0-G5

Type IV Short



REPORT NUMBER: P957082
 CATALOG NUMBER: GALN-SB9C-750-U-SLL-HSS

CANDELA DISTRIBUTION (FULL):

	0°	5°	15°	25°	35°	45°	55°	65°	75°	85°
0°	7626.5	7626.5	7626.5	7626.5	7626.5	7626.5	7626.5	7626.5	7626.5	7626.5
2.5°	8544.8	8609.3	8753.4	8829.3	8947.0	8954.5	8954.5	8852.1	8848.3	8639.6
5°	9550.3	9702.0	10043.5	10396.4	10472.3	10491.2	10453.3	10248.4	10096.6	9690.6
7.5°	10548.2	10840.3	11360.1	11830.6	11982.4	11982.4	11891.3	11557.4	11246.3	10658.2
10°	11375.3	11743.4	12449.1	12976.5	13151.0	13113.1	12927.2	12506.0	12077.3	11363.9
12.5°	11921.7	12335.3	13109.3	13534.3	13712.6	13613.9	13401.5	12991.7	12540.2	11788.9
15°	12194.9	12627.4	13299.0	13522.9	13473.6	13371.1	13344.5	13147.2	12805.8	12103.8
17.5°	12312.5	12714.7	13181.4	13041.0	12623.6	12544.0	12809.6	13060.0	12976.5	12377.0
20°	12422.5	12760.2	12900.6	12278.4	11549.8	11477.8	11986.2	12699.5	13063.8	12631.2
22.5°	12574.3	12783.0	12494.6	11474.0	10688.5	10521.6	11083.1	12156.9	13090.3	12953.7
25°	12783.0	12839.9	12046.9	10711.3	9922.1	9755.1	10278.8	11553.6	13044.8	13302.8
27.5°	13033.4	12915.8	11618.1	10073.9	9311.2	9155.6	9679.3	10973.1	12915.8	13651.9
30°	13359.7	13014.4	11193.2	9580.6	8874.9	8761.0	9265.7	10472.3	12756.4	14095.8
32.5°	13689.8	13056.2	10798.6	9292.2	8776.2	8818.0	9231.5	10202.9	12581.9	14520.8
35°	14046.5	13189.0	10605.1	9576.8	9599.6	9963.8	10134.6	10453.3	12555.3	15097.5
37.5°	14532.2	13484.9	10836.5	10992.1	11781.3	12536.4	12396.0	11678.9	12862.7	15958.8
40°	15230.3	14004.8	11845.8	13401.5	15021.6	16247.2	15712.2	13906.1	13803.7	17199.6
42.5°	16247.2	14831.9	13636.7	16345.8	19092.9	21111.5	19677.2	16778.4	15450.4	18971.5
45°	17749.7	16171.3	15803.3	19453.4	24112.8	27292.4	24310.1	19840.4	17757.3	21654.1
47.5°	19832.8	18140.5	17833.2	22727.8	30214.0	34327.0	29447.6	22678.5	20383.0	25311.8
50°	22598.8	20792.8	19756.9	26309.7	36903.4	41498.2	34581.2	25418.0	23391.9	29781.5
52.5°	26249.0	24492.2	21999.3	29720.7	43782.4	48517.7	39737.7	27823.6	27125.4	34968.3
55°	31227.1	30058.4	25065.1	32976.3	50657.7	55578.9	44693.0	30092.6	32058.0	41130.2
57.5°	37404.2	38238.9	29485.5	36751.6	56838.6	62856.4	49671.2	33264.6	38462.8	48020.6
60°	41388.2	49117.2	37950.6	42333.0	63861.8	71086.2	56493.3	39297.6	45193.9	50490.7
62.5°	40424.5	52577.6	48088.9	49458.7	70319.7	77069.8	63178.9	45357.0	46461.2	46852.0
65°	37468.7	49785.0	46021.1	50843.6	71955.1	77407.5	64966.0	44575.4	39411.4	38250.3
67.5°	33401.2	46472.6	41107.4	47170.7	68999.3	72687.4	61638.4	39430.4	30456.8	28703.9
70°	29011.2	42807.3	37882.3	43050.1	63364.8	64461.3	55981.1	34679.9	22401.5	19385.1
72.5°	24845.1	38990.2	35674.0	38827.1	55848.3	53579.3	48616.4	30479.6	16311.7	13982.0
75°	20584.1	33359.5	32528.5	33811.0	45964.1	42204.0	40394.1	25235.9	12802.0	10115.6
77.5°	15882.9	26066.8	27979.2	27076.1	32354.0	31348.5	31310.6	18963.9	9352.9	6750.1
80°	10870.7	18167.1	21859.0	19100.5	20997.6	20485.4	23581.6	12722.3	6784.2	4063.7
82.5°	6389.6	11060.4	15215.1	9246.7	11610.6	11917.9	14042.7	6188.5	3991.6	937.2
85°	2591.5	4367.2	5949.5	3619.8	5600.4	4723.9	5331.0	1737.8	1111.7	22.8
87.5°	652.6	1396.3	978.9	406.0	648.8	595.7	470.5	212.5	45.5	0.0
90°	0.0	0.0	0.0	0.0	0.0	0.0	0.0	0.0	0.0	0.0

REPORT NUMBER: P957082
 CATALOG NUMBER: GALN-SB9C-750-U-SLL-HSS

CANDELA DISTRIBUTION (continued):

90°		95°	105°	115°	125°	135°	145°	155°	165°	175°	180°
7626.5	0°	7626.5	7626.5	7626.5	7626.5	7626.5	7626.5	7626.5	7626.5	7626.5	7626.5
8616.9	2.5°	8468.9	8381.6	8165.3	7949.1	7774.5	7539.3	7383.7	7197.8	7019.5	6860.1
9603.4	5°	9364.3	9076.0	8681.4	8320.9	7952.9	7596.2	7243.3	6871.5	6530.0	6321.3
10438.1	7.5°	10092.8	9584.4	9060.8	8601.7	8157.7	7740.4	7273.7	6822.1	6287.2	6002.6
11075.6	10°	10635.4	9967.6	9280.9	8753.4	8305.7	7899.7	7505.1	7049.8	6404.8	6048.1
11462.6	12.5°	10992.1	10199.1	9394.7	8791.4	8290.5	7975.6	7801.1	7622.7	6981.5	6564.1
11747.1	15°	11238.7	10362.2	9474.4	8704.1	8089.4	7858.0	8032.5	8237.4	7827.6	7345.8
12043.1	17.5°	11508.1	10574.7	9508.5	8468.9	7698.6	7600.0	8051.5	8525.8	8506.8	8028.7
12323.9	20°	11792.7	10760.6	9485.7	8089.4	7224.3	7311.6	7888.3	8438.5	8670.0	8412.0
12646.4	22.5°	12084.8	10939.0	9398.5	7596.2	6780.4	7053.6	7630.3	8112.2	8385.4	8305.7
13041.0	25°	12452.9	11189.4	9269.5	7065.0	6412.4	6791.8	7330.6	7721.4	7911.1	7907.3
13466.0	27.5°	12893.0	11523.3	9201.2	6636.2	6150.6	6495.8	6973.9	7323.0	7455.8	7455.8
13993.4	30°	13405.3	11917.9	9125.3	6355.5	5998.8	6188.5	6560.3	6901.8	7034.6	7034.6
14570.1	32.5°	13974.4	12297.3	8943.2	6184.7	5885.0	5888.8	6124.0	6435.1	6594.5	6617.3
15291.0	35°	14657.4	12703.3	8544.8	6048.1	5752.2	5596.6	5710.4	5968.4	6158.1	6207.5
16319.3	37.5°	15552.8	13200.4	7975.6	5847.0	5547.3	5289.3	5315.8	5513.1	5721.8	5797.7
17738.3	40°	16755.6	13784.7	7383.7	5558.6	5258.9	4951.6	4940.2	5084.4	5289.3	5372.7
19658.3	42.5°	18345.4	14486.6	6818.4	5281.7	4909.8	4594.9	4575.9	4689.8	4868.1	4955.4
22192.9	45°	20379.2	15347.9	6332.7	5065.4	4568.3	4257.2	4249.6	4344.5	4500.0	4591.1
25437.0	47.5°	23205.9	16209.2	6002.6	4951.6	4298.9	3980.2	3995.4	4078.9	4219.3	4283.8
29637.3	50°	26890.2	16471.1	5835.6	4951.6	4154.8	3733.6	3809.5	3877.8	3984.0	4022.0
34672.3	52.5°	30426.5	15606.0	5683.9	4981.9	4173.7	3524.9	3688.1	3737.4	3828.4	3843.6
39339.3	55°	32160.5	13416.6	5475.2	4989.5	4291.4	3346.6	3589.4	3680.5	3714.6	3710.8
42048.4	57.5°	31564.8	10847.9	5122.3	4959.1	4371.0	3232.7	3468.0	3642.5	3665.3	3631.1
41532.4	60°	29474.1	7987.0	4852.9	4735.3	4340.7	3198.6	3282.1	3559.1	3593.2	3547.7
37556.0	62.5°	25968.2	5543.5	4644.2	4242.0	4207.9	3187.2	2989.9	3376.9	3460.4	3395.9
30187.4	65°	20443.7	3915.7	3999.2	3718.4	3919.5	3126.5	2686.4	3156.9	3270.7	3172.0
21900.7	67.5°	13834.0	2826.8	3240.3	3369.3	3452.8	2989.9	2466.3	2906.4	3058.2	2929.2
14054.1	70°	7471.0	1984.4	2140.0	2838.1	2933.0	2754.7	2269.0	2652.2	2826.8	2686.4
9990.4	72.5°	4412.8	1426.7	1498.7	2280.4	2443.5	2424.6	2048.9	2356.3	2568.7	2401.8
6894.2	75°	2432.1	963.8	1070.0	1654.3	1984.4	1870.6	1760.6	1995.8	2212.1	2048.9
4321.7	77.5°	1089.0	576.7	743.7	1085.2	1559.5	1282.5	1362.2	1555.7	1756.8	1586.0
2405.6	80°	421.2	322.5	493.3	591.9	1134.5	709.5	876.5	1145.9	1290.1	1153.5
523.6	82.5°	53.1	144.2	212.5	231.5	660.2	375.6	508.4	720.9	709.5	614.7
0.0	85°	0.0	26.6	30.4	15.2	284.6	136.6	166.9	235.2	220.1	166.9
0.0	87.5°	0.0	0.0	0.0	0.0	0.0	0.0	0.0	0.0	7.6	0.0
0.0	90°	0.0	0.0	0.0	0.0	0.0	0.0	0.0	0.0	0.0	0.0

REPORT NUMBER: P957082
 CATALOG NUMBER: GALN-SB9C-750-U-SLL-HSS

CANDELA DISTRIBUTION (continued):

185°		195°	205°	215°	225°	235°	245°	255°	265°	270°	275°
7626.5	0°	7626.5	7626.5	7626.5	7626.5	7626.5	7626.5	7626.5	7626.5	7626.5	7626.5
6829.7	2.5°	6643.8	6507.2	6438.9	6382.0	6435.1	6465.5	6465.5	6594.5	6670.4	6700.7
6188.5	5°	5854.6	5600.4	5429.6	5327.2	5361.3	5399.3	5441.0	5604.2	5714.2	5786.3
5744.6	7.5°	5232.3	4845.3	4606.3	4481.1	4500.0	4526.6	4560.7	4720.1	4830.1	4925.0
5661.1	10°	4925.0	4378.6	4063.7	3911.9	3885.4	3870.2	3858.8	3953.7	4037.1	4113.0
6002.6	12.5°	4940.2	4177.5	3794.3	3608.4	3528.7	3437.6	3365.5	3380.7	3433.8	3528.7
6613.5	15°	5133.7	4113.0	3653.9	3422.5	3289.7	3183.4	3096.1	3077.2	3096.1	3111.3
7311.6	17.5°	5395.5	4105.4	3532.5	3244.1	3107.5	3020.3	2940.6	2914.0	2917.8	2936.8
7774.5	20°	5604.2	4082.7	3395.9	3073.4	2952.0	2876.1	2796.4	2769.8	2777.4	2781.2
7820.0	22.5°	5714.2	4048.5	3244.1	2902.6	2800.2	2724.3	2652.2	2648.4	2648.4	2671.2
7573.4	25°	5714.2	3976.4	3107.5	2739.5	2648.4	2580.1	2492.9	2508.0	2515.6	2546.0
7190.2	27.5°	5577.6	3839.8	2997.5	2599.1	2504.2	2435.9	2356.3	2375.2	2386.6	2420.8
6810.8	30°	5403.1	3676.7	2872.3	2466.3	2356.3	2306.9	2238.6	2246.2	2261.4	2299.3
6457.9	32.5°	5217.2	3483.2	2769.8	2333.5	2223.5	2185.5	2109.6	2121.0	2136.2	2177.9
6108.8	35°	5012.3	3255.5	2648.4	2212.1	2102.0	2071.7	1984.4	1992.0	2014.8	2060.3
5733.2	37.5°	4796.0	3069.6	2527.0	2094.5	1980.6	1950.3	1859.2	1866.8	1893.4	1946.5
5338.6	40°	4583.5	2887.5	2398.0	1969.2	1855.4	1828.9	1730.2	1737.8	1768.1	1825.1
4940.2	42.5°	4352.1	2747.1	2231.0	1840.2	1718.8	1692.3	1601.2	1612.6	1646.7	1703.6
4572.1	45°	4075.1	2656.0	2045.1	1718.8	1582.2	1555.7	1472.2	1495.0	1532.9	1589.8
4257.2	47.5°	3790.5	2618.1	1889.6	1589.8	1441.8	1419.1	1350.8	1388.7	1430.5	1476.0
3987.8	50°	3517.3	2568.7	1730.2	1468.4	1320.4	1297.7	1252.1	1301.4	1343.2	1384.9
3794.3	52.5°	3206.2	2462.5	1586.0	1362.2	1218.0	1210.4	1187.6	1233.1	1271.1	1309.0
3627.3	55°	2883.7	2291.8	1460.8	1267.3	1130.7	1138.3	1126.9	1164.8	1195.2	1229.4
3475.6	57.5°	2602.9	2075.5	1362.2	1164.8	1054.8	1077.6	1062.4	1081.4	1100.3	1142.1
3293.5	60°	2318.3	1817.5	1252.1	1043.4	978.9	1005.5	963.8	960.0	967.5	978.9
3024.1	62.5°	1935.1	1548.1	1115.5	937.2	895.5	906.8	827.2	766.4	766.4	777.8
2648.4	65°	1555.7	1297.7	963.8	815.8	781.6	774.0	660.2	576.7	569.1	603.3
2212.1	67.5°	1278.7	1077.6	812.0	679.2	656.4	664.0	580.5	497.1	489.5	527.4
1802.3	70°	1058.6	868.9	648.8	523.6	546.4	580.5	497.1	417.4	406.0	440.1
1464.6	72.5°	842.3	679.2	497.1	387.0	451.5	493.3	406.0	330.1	322.5	352.9
1130.7	75°	618.5	485.7	337.7	280.8	349.1	387.0	296.0	235.2	223.9	250.4
755.1	77.5°	383.2	273.2	212.5	166.9	239.0	258.0	155.6	136.6	132.8	151.8
459.1	80°	178.3	117.6	102.4	56.9	87.3	102.4	64.5	72.1	75.9	91.1
231.5	82.5°	49.3	19.0	3.8	0.0	0.0	30.4	15.2	30.4	37.9	56.9
19.0	85°	0.0	0.0	0.0	0.0	0.0	0.0	0.0	7.6	19.0	34.1
0.0	87.5°	0.0	0.0	0.0	0.0	0.0	0.0	0.0	0.0	0.0	15.2
0.0	90°	0.0	0.0	0.0	0.0	0.0	0.0	0.0	0.0	0.0	0.0

REPORT NUMBER: P957082
 CATALOG NUMBER: GALN-SB9C-750-U-SLL-HSS

CANDELA DISTRIBUTION (continued):

285°		295°	305°	315°	325°	335°	345°	355°	360°
7626.5	0°	7626.5	7626.5	7626.5	7626.5	7626.5	7626.5	7626.5	7626.5
6913.2	2.5°	7072.6	7224.3	7467.2	7717.6	7964.2	8214.7	8457.5	8544.8
6116.4	5°	6416.2	6765.2	7247.1	7763.1	8294.3	8833.1	9326.4	9550.3
5293.0	7.5°	5683.9	6184.7	6909.4	7717.6	8563.7	9409.9	10187.7	10548.2
4477.3	10°	4902.2	5535.9	6363.0	7455.8	8670.0	9838.6	10908.6	11375.3
3760.2	12.5°	4158.6	4822.6	5737.0	7046.0	8586.5	10085.2	11371.5	11921.7
3255.5	15°	3536.3	4124.4	5110.9	6560.3	8317.1	10100.4	11591.6	12194.9
2974.7	17.5°	3069.6	3452.8	4473.5	6021.6	7964.2	9960.0	11667.5	12312.5
2823.0	20°	2838.1	2944.4	3646.3	5331.0	7634.1	9827.2	11743.4	12422.5
2701.5	22.5°	2701.5	2728.1	2982.3	4439.3	7239.5	9785.5	11876.2	12574.3
2591.5	25°	2591.5	2599.1	2667.4	3517.3	6636.2	9758.9	12081.0	12783.0
2477.7	27.5°	2481.5	2481.5	2519.4	2834.3	5816.7	9645.1	12346.6	13033.4
2363.8	30°	2371.4	2371.4	2398.0	2508.0	4856.7	9421.2	12665.4	13359.7
2250.0	32.5°	2257.6	2257.6	2280.4	2360.1	3877.8	9140.5	12957.5	13689.8
2132.4	35°	2143.8	2136.2	2166.5	2250.0	3084.8	8783.8	13249.7	14046.5
2014.8	37.5°	2022.4	2018.6	2048.9	2143.8	2663.6	8370.2	13469.8	14532.2
1897.1	40°	1893.4	1893.4	1927.5	2029.9	2542.2	7850.4	13818.8	15230.3
1775.7	42.5°	1775.7	1768.1	1806.1	1931.3	2451.1	7353.4	14444.9	16247.2
1665.7	45°	1661.9	1646.7	1680.9	1836.4	2291.8	7178.8	15613.5	17749.7
1559.5	47.5°	1555.7	1517.7	1548.1	1722.6	2147.6	7831.4	17525.9	19832.8
1464.6	50°	1468.4	1396.3	1422.9	1608.8	2037.5	9246.7	20007.3	22598.8
1377.3	52.5°	1377.3	1282.5	1297.7	1468.4	1938.9	10593.7	22697.5	26249.0
1290.1	55°	1282.5	1176.2	1183.8	1328.0	1798.5	10794.8	25323.2	31227.1
1191.4	57.5°	1176.2	1077.6	1077.6	1199.0	1696.1	9356.7	27341.7	37404.2
1070.0	60°	1058.6	994.1	975.1	1096.6	1787.1	6602.1	27577.0	41388.2
914.4	62.5°	929.6	895.5	868.9	997.9	1855.4	3911.9	25683.6	40424.5
720.9	65°	781.6	774.0	755.1	1096.6	1563.3	2310.7	22048.7	37468.7
614.7	67.5°	656.4	645.0	645.0	1149.7	1187.6	1453.2	17226.1	33401.2
523.6	70°	565.4	523.6	523.6	868.9	720.9	1005.5	12027.9	29011.2
432.6	72.5°	474.3	428.8	398.4	694.4	538.8	736.1	7516.5	24845.1
330.1	75°	379.4	345.3	307.3	459.1	402.2	557.8	4367.2	20584.1
208.7	77.5°	273.2	258.0	216.3	337.7	292.2	402.2	2599.1	15882.9
129.0	80°	140.4	144.2	136.6	193.5	197.3	273.2	1479.8	10870.7
83.5	82.5°	83.5	64.5	72.1	94.9	113.8	155.6	557.8	6389.6
60.7	85°	53.1	34.1	34.1	45.5	56.9	60.7	170.7	2591.5
30.4	87.5°	26.6	11.4	15.2	22.8	19.0	15.2	7.6	652.6
0.0	90°	0.0	0.0	0.0	0.0	0.0	0.0	0.0	0.0

(END OF REPORT)